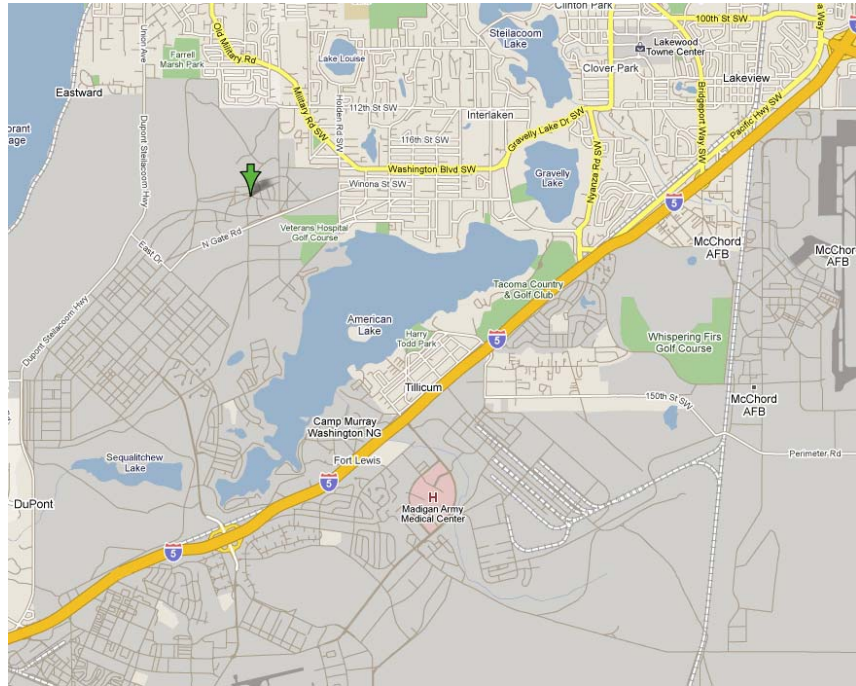


How to get to WashJam 2009

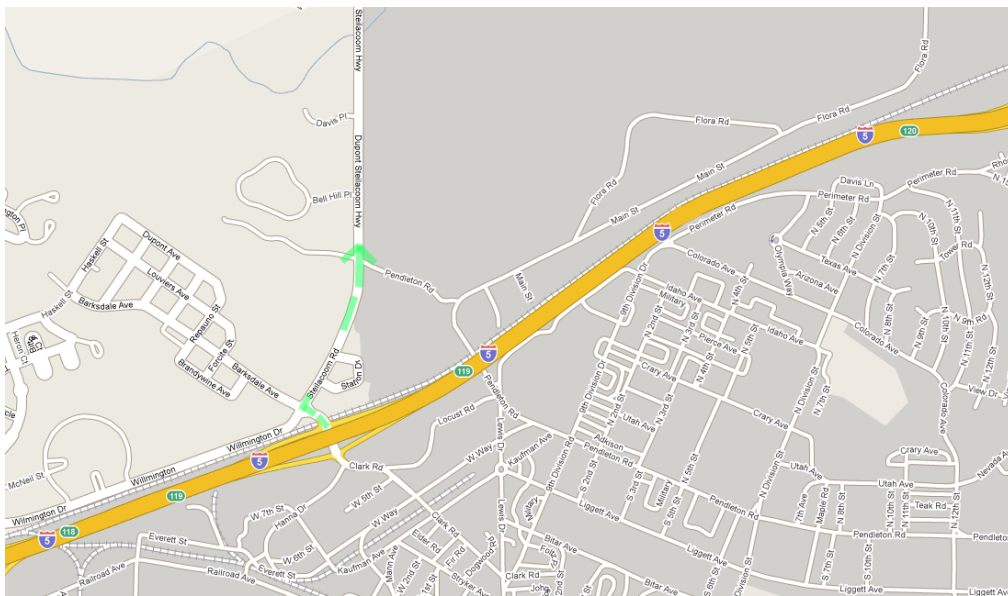
That green arrow slightly up and left of center is WashJam Headquarters. The site is directly west of McChord AFB on the other side of I-5. Our site is adjacent to, but outside the perimeter of, Ft. Lewis near American Lake.



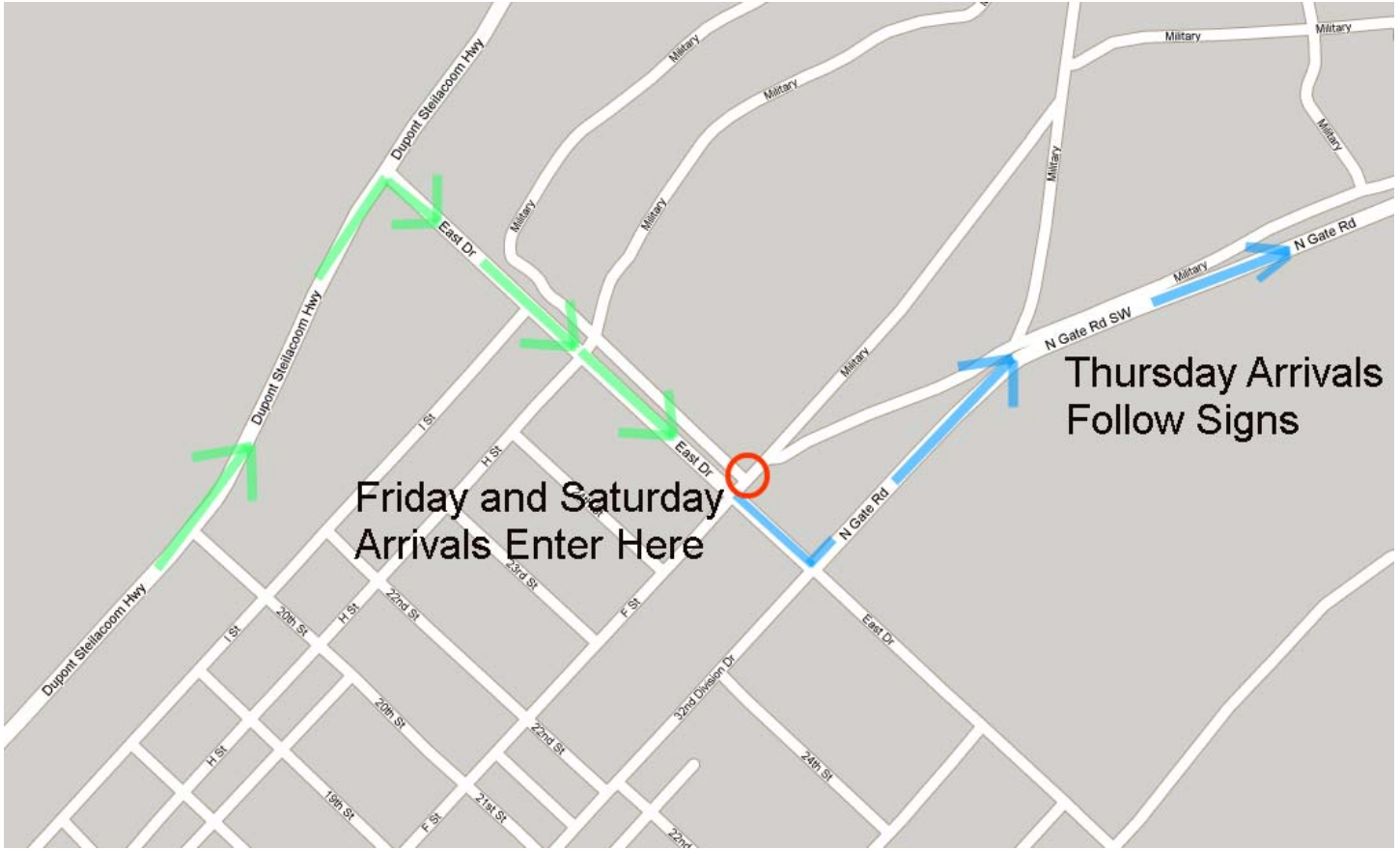
This is the recommended route:

Take I-5 to exit 119 (lower left in the map above)

Go northwest a very short distance, then turn right onto Dupont-Steilacoom Hwy, as shown below with green arrows



Continue on this road 3.7 miles from the turn until you reach East Dr. For the last 2 miles or so you will have a chain link fence on your right. East Dr. is the turn at the end of the fence. See the map below.



If you are arriving Thursday, please continue on East Dr. to North Gate Rd. (Blue arrows on the map.) Turn left and follow the signs. This will lead you on a route to registration, drop off of gear at your campsite, and on to car parking.

If you are arriving on Friday or Saturday, please enter at the sign on East Dr. (Red circle on the map.)

See you at WashJam 2009!